


Data for Road Marking Condition



Zehntner® ZRM6014

Simulating the Real World



Cars Headlight
Powerful directed LED Light

Sunlight
Diffuse LED illumination

Drivers Eye
Sensitive photoelectric sensor

Illumination and Observation Angles
Precise optical system

Worlds most **advanced** Road marking evaluation system



Ergonomic

Height adjustable comfort handle
Wheels for easy movement

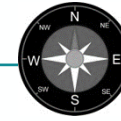
RL and QD

Standard conform night and day visibility measurement



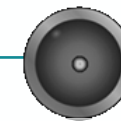
GPS

Allows easy data evaluation on Google Earth



Compass

Always know in which lane direction you are measuring



Tilt

Document the road tilt



Printer

Print a proof of result



Macroscope

Document glass bead distribution

ZRM Product Lineup

Road Marking Inspection

Simple



ZRM 6006

PC data read out
And statistics



ZRM 6013+

Ergonomic
with many options



ZRM 6014

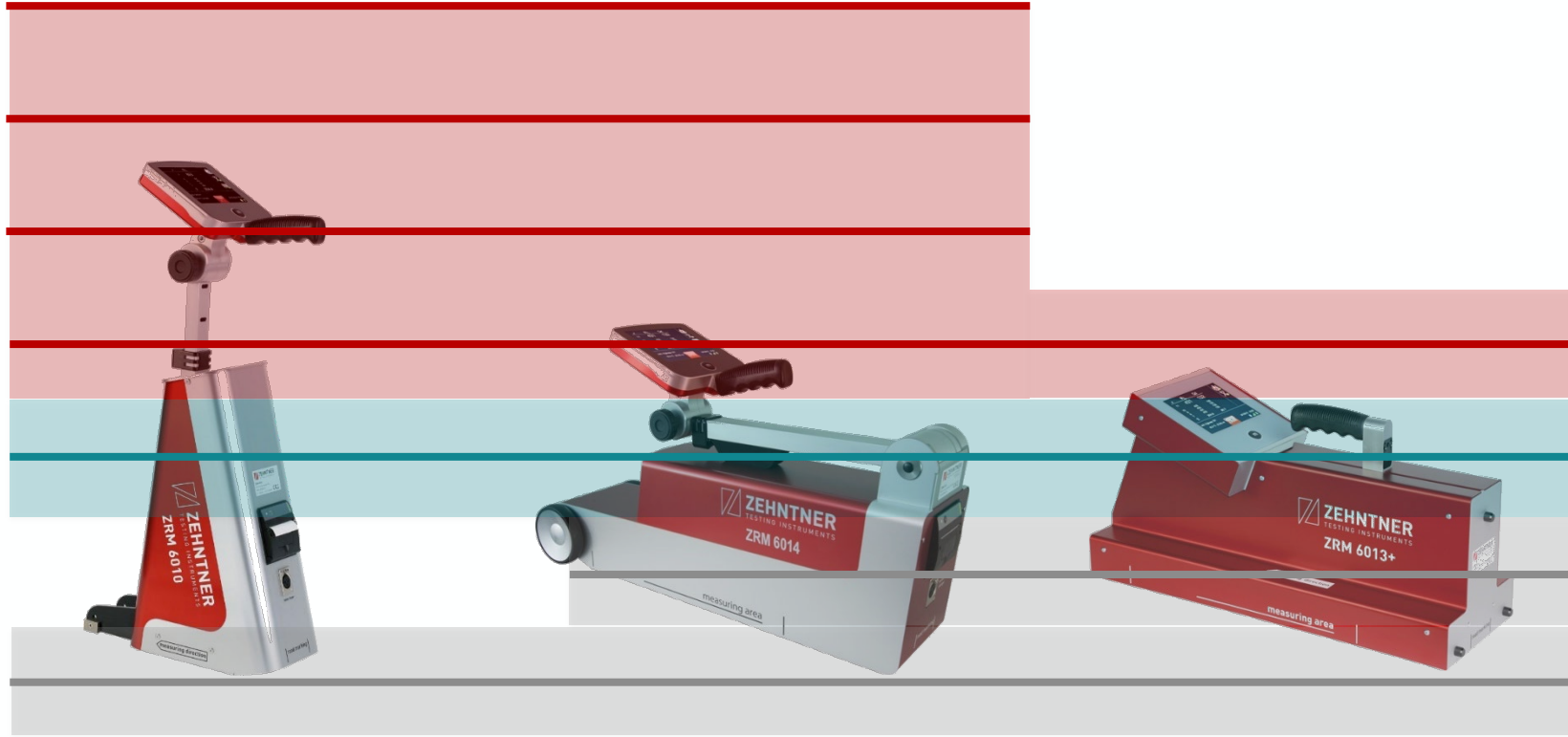
Special



ZRM 6010

ZRM Product Lineup

Road Marking Inspection



ZRM 6010

ZRM 6014

ZRM 6013+

A vertical stack of feature icons. From top to bottom: a square image of a road surface, a circular sensor icon, a compass icon, a document icon, a location pin icon, a box labeled 'QD', and a box labeled 'RL'. The top four icons are enclosed in a red rounded rectangle, and the bottom two are enclosed in a teal rounded rectangle.

Advanced

Pro

Basic

Mapping Tools Free Software for Data Mapping

